













LEGEND

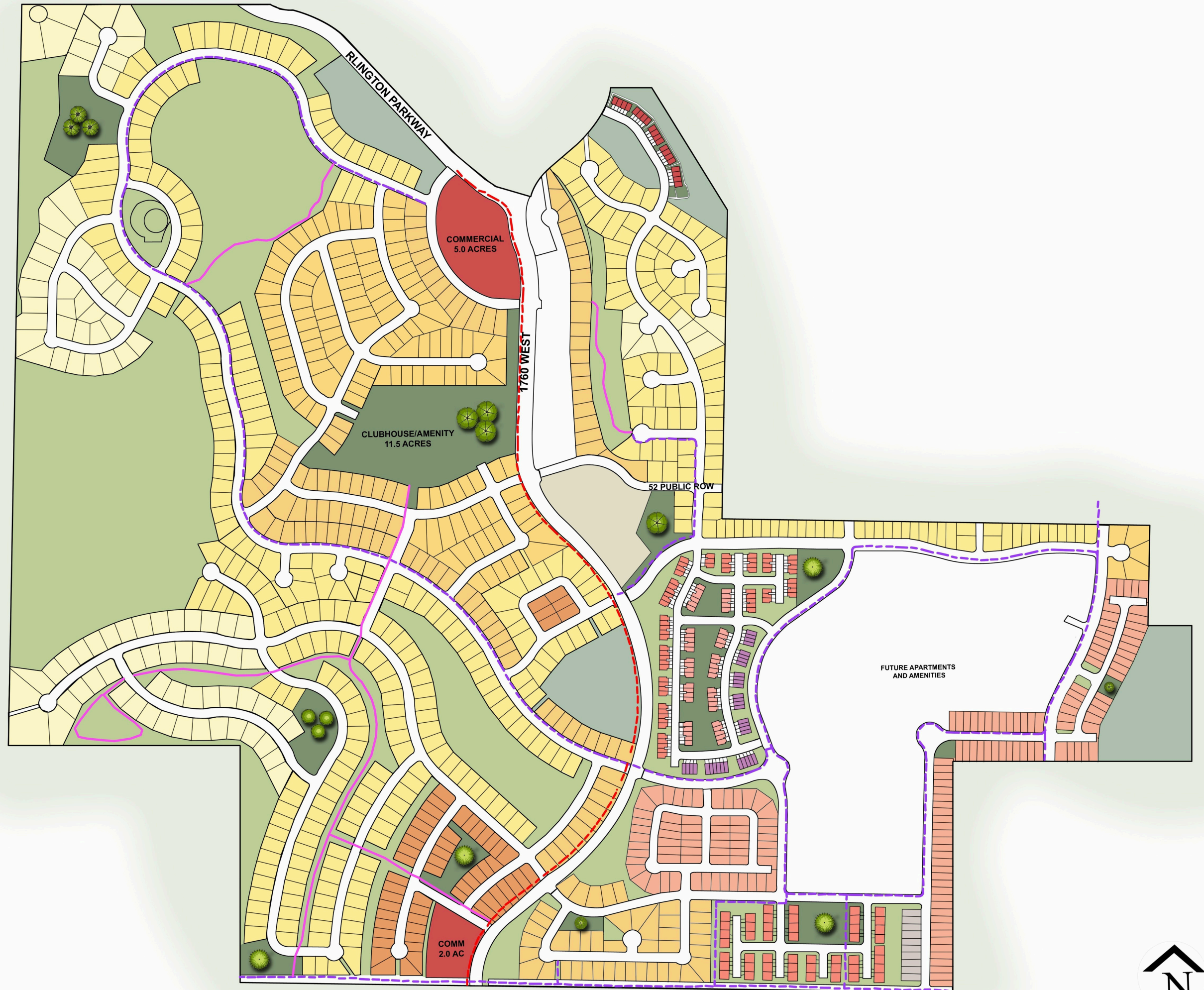
DESCRIPTION COUNT

|  |                       |     |
|--|-----------------------|-----|
|  | 42' WIDE LOT          | 129 |
|  | 42' WIDE AGE-TARGETED | 41  |
|  | 50' WIDE LOT          | 58  |
|  | 60' WIDE LOT          | 169 |
|  | 60' WIDE/RENTAL       | 95  |
|  | 70' WIDE LOT          | 381 |
|  | 90' WIDE LOT          | 98  |
|  | FRONT-LOAD TOWNHOMES  | 185 |
|  | REAR-LOAD TOWNHOMES   | 35  |

|  |                      |         |
|--|----------------------|---------|
|  | RENTAL OVERLAY       | 247     |
|  | AGE-TARGETED OVERLAY | 89      |
|  | COMMERCIAL           | 7 ACRES |

OPEN SPACE / TRAIL LEGEND

|  |   |
|--|---|
|   | COMMUNITY PARK                          |
|  | NEIGHBORHOOD PARK                       |
|  | PARKS & ACTIVE OPEN SPACE (28.7 AC)     |
|  | PASSIVE / NATURAL OPEN SPACE (112.0 AC) |
|  | STORMWATER DETENTION (21.0 AC)          |
|  | TOTAL OPEN SPACE - 161.7 ACRES          |
|  | 12' HARD-SURFACE TRAIL                  |
|  | 10' HARD-SURFACE TRAIL                  |
|  | 6' HARD-SURFACE TRAIL                   |



Black Ridge Site Map

